

# the CM SAF R Toolbox Cheat Sheet

## #2 How to make a climatological mean

### Background

#### Climatological Mean

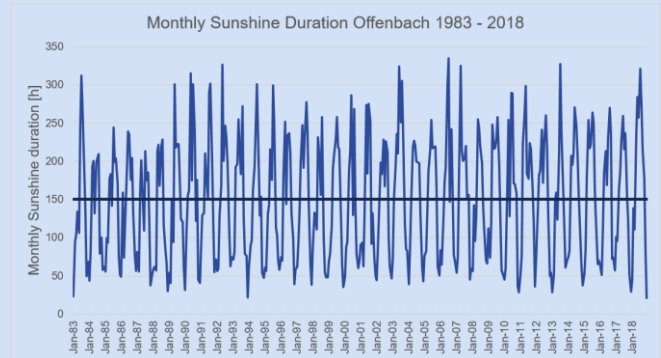
Describes the mean state of a climate variable.

#### Climatological Normal

A climatological mean of at least 30 years.

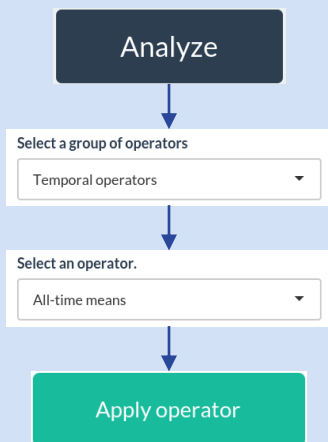
#### Climate Analysis

A climatological mean is the starting point for climate analysis, such as climate variability or anomalies.



Climatological Mean

### Workflow



Click on **Analyze** and choose a .nc-file, which contains your Climate Data Record.

**Select a group of operators:** Temporal operators are applied to all time steps of a .nc-file.

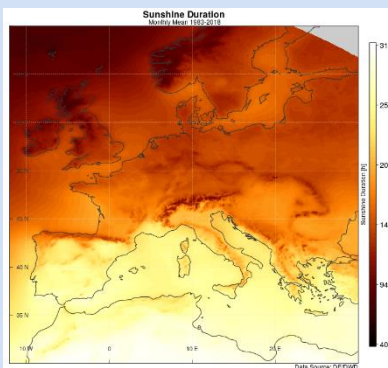
**Select an operator:** All-time means provides one spatial map including the mean of all time steps.

Click on the **Apply operator** to start the processing. The resulting .nc-file will be written to your output folder.

#### Good to know

- CM SAF data can be downloaded for free via <https://wui.cmsaf.eu>
- Use the CM SAF R Toolbox to **Prepare** your data (see #1 From tar to nc)
- A Thematic Climate Data Record (TCDR) is a long-term data record suitable for climate analysis

### Results

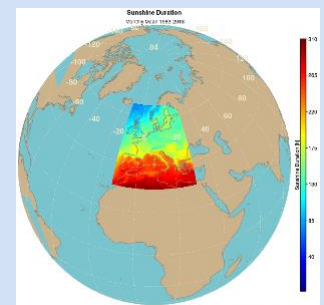


Explore the numerous options to customize your plot.

Analyze the distribution of monthly mean sunshine duration:

- Where is the sunniest region?
- Where is the least sunniest region?
- What kind of patterns and features can be found?

Next steps might be monthly or seasonal climatological means. Explore the possibilities!



You can change the projection or color scale.