


Observations Assimilated

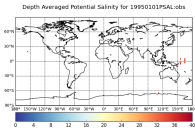
In situ Surface Data

Temperature Profiles

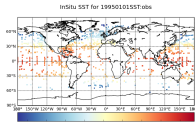


EN4: Argo, moored buoys, XBTs, CTDs, marine mammals, gliders

Salinity Profiles

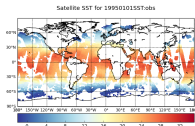


EN4: Argo, moored buoys, CTDs, gliders



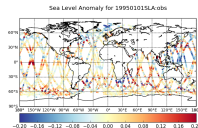
ICOADS: Ships, moored and drifting buoys

Satellite SST



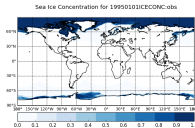
NOAA and MetOP
AVHRR, (A)ATSR,
AMSRE

Altimeter Data



AVISOv3

Sea Ice concentration

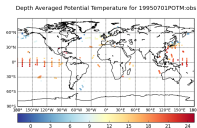


OSI-SAFv2 SSMI/S

Observations Assimilated

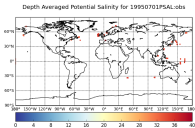
In situ Surface Data

Temperature Profiles

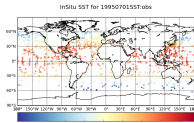


EN4: Argo, moored buoys, XBTs, CTDs, marine mammals, gliders

Salinity Profiles




EN4: Argo, moored buoys, CTDs, gliders



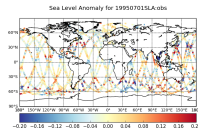
ICOADS: Ships, moored and drifting buoys

Satellite SST



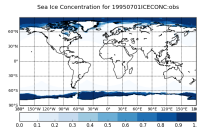
NOAA and MetOP
AVHRR, (A)ATSR,
AMSRE

Altimeter Data



AVISOv3

Sea Ice concentration




OSI-SAFv2 SSMI/S

Observations Assimilated


In situ Surface Data

Temperature Profiles

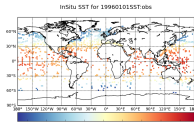


EN4: Argo, moored buoys, XBTs, CTDs, marine mammals, gliders

Salinity Profiles




EN4: Argo, moored buoys, CTDs, gliders



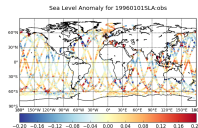
ICOADS: Ships, moored and drifting buoys

Satellite SST




NOAA and MetOP
AVHRR, (A)ATSR,
AMSRE

Altimeter Data



AVISOv3

Sea Ice concentration

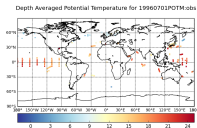


OSI-SAFv2 SSMI/S

Observations Assimilated

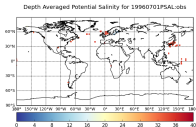
In situ Surface Data

Temperature Profiles

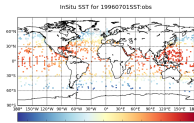


EN4: Argo, moored buoys, XBTs, CTDs, marine mammals, gliders

Salinity Profiles

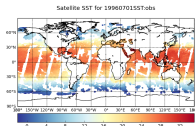


EN4: Argo, moored buoys, CTDs, gliders



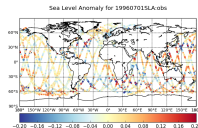
ICOADS: Ships, moored and drifting buoys

Satellite SST



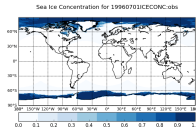
NOAA and MetOP
AVHRR, (A)ATSR,
AMSRE

Altimeter Data



AVISOv3

Sea Ice concentration




OSI-SAFv2 SSMI/S

Observations Assimilated


In situ Surface Data

Temperature Profiles

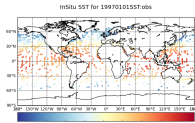


EN4: Argo, moored buoys, XBTs, CTDs, marine mammals, gliders

Salinity Profiles

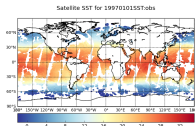


EN4: Argo, moored buoys, CTDs, gliders



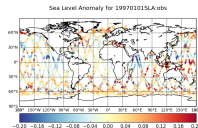
ICOADS: Ships, moored and drifting buoys

Satellite SST



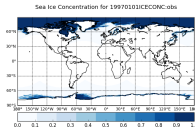
NOAA and MetOP
AVHRR, (A)ATSR,
AMSRE

Altimeter Data



AVISOv3

Sea Ice concentration



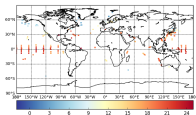
OSI-SAFv2 SSMI/S

Observations Assimilated

In situ Surface Data

Temperature Profiles

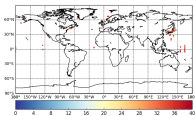
Depth Averaged Potential Temperature for 19970701POTM-obs



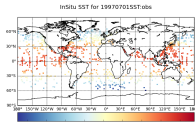
EN4: Argo, moored buoys, XBTs, CTDs, marine mammals, gliders

Salinity Profiles

Depth Averaged Potential Salinity for 19970701PSAL-obs



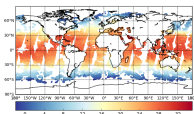
EN4: Argo, moored buoys, CTDs, gliders



ICOADS: Ships, moored and drifting buoys

Satellite SST

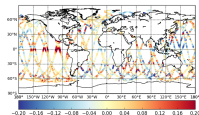
Satellite SST for 19970701SST-obs



NOAA and MetOP
AVHRR, (A)ATSR,
AMSRE

Altimeter Data

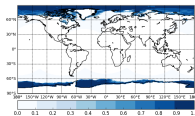
Sea Level Anomaly for 19970701SLA-obs



AVISOv3

Sea Ice concentration

Sea Ice Concentration for 19970701ICECONC-obs




OSI-SAFv2 SSMI/S

Observations Assimilated


In situ Surface Data

Temperature Profiles

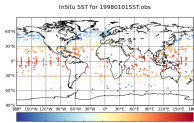


EN4: Argo, moored buoys, XBTs, CTDs, marine mammals, gliders

Salinity Profiles

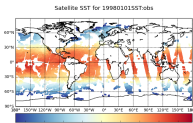


EN4: Argo, moored buoys, CTDs, gliders



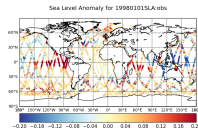
ICOADS: Ships, moored and drifting buoys

Satellite SST



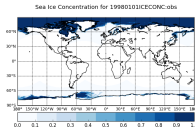
NOAA and MetOP
AVHRR, (A)ATSR,
AMSRE

Altimeter Data



AVISOv3

Sea Ice concentration




OSI-SAFv2 SSMI/S

Observations Assimilated


In situ Surface Data

Temperature Profiles

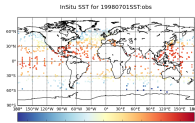


EN4: Argo, moored buoys, XBTs, CTDs, marine mammals, gliders

Salinity Profiles

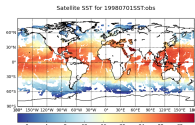


EN4: Argo, moored buoys, CTDs, gliders



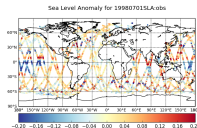
ICOADS: Ships, moored and drifting buoys

Satellite SST



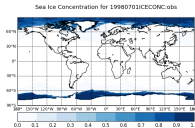
NOAA and MetOP
AVHRR, (A)ATSR,
AMSRE

Altimeter Data



AVISOv3

Sea Ice concentration

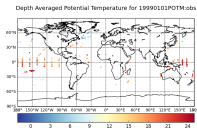


OSI-SAFv2 SSMI/S

Observations Assimilated


In situ Surface Data

Temperature Profiles

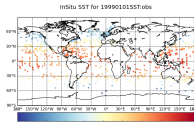


EN4: Argo, moored buoys, XBTs, CTDs, marine mammals, gliders

Salinity Profiles




EN4: Argo, moored buoys, CTDs, gliders



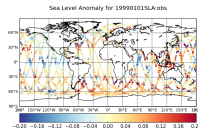
ICOADS: Ships, moored and drifting buoys

Satellite SST



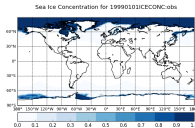
NOAA and MetOP
AVHRR, (A)ATSR,
AMSRE

Altimeter Data



AVISOv3

Sea Ice concentration

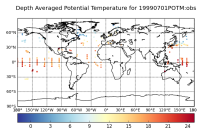


OSI-SAFv2 SSMI/S

Observations Assimilated


In situ Surface Data

Temperature Profiles

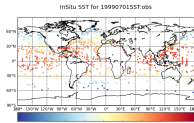


EN4: Argo, moored buoys, XBTs, CTDs, marine mammals, gliders

Salinity Profiles

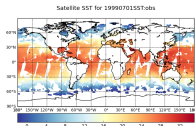


EN4: Argo, moored buoys, CTDs, gliders



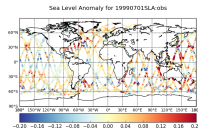
ICOADS: Ships, moored and drifting buoys

Satellite SST




NOAA and MetOP
AVHRR, (A)ATSR,
AMSRE

Altimeter Data



AVISOv3

Sea Ice concentration

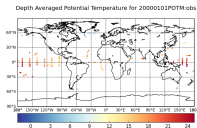


OSI-SAFv2 SSMI/S

Observations Assimilated

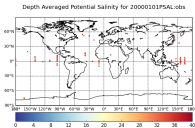
In situ Surface Data

Temperature Profiles

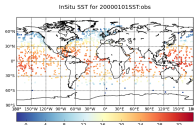


EN4: Argo, moored buoys, XBTs, CTDs, marine mammals, gliders

Salinity Profiles

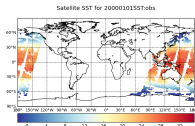


EN4: Argo, moored buoys, CTDs, gliders



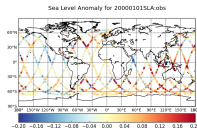
ICOADS: Ships, moored and drifting buoys

Satellite SST



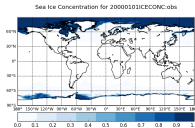
NOAA and MetOP
AVHRR, (A)ATSR,
AMSRE

Altimeter Data



AVISOv3

Sea Ice concentration

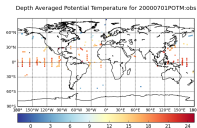


OSI-SAFv2 SSMI/S

Observations Assimilated


In situ Surface Data

Temperature Profiles

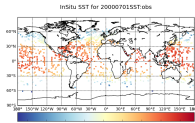


EN4: Argo, moored buoys, XBTs, CTDs, marine mammals, gliders

Salinity Profiles

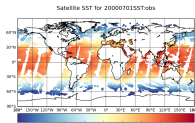


EN4: Argo, moored buoys, CTDs, gliders



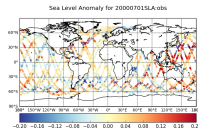
ICOADS: Ships, moored and drifting buoys

Satellite SST



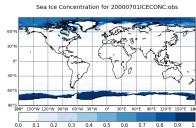
NOAA and MetOP
AVHRR, (A)ATSR,
AMSRE

Altimeter Data



AVISOv3

Sea Ice concentration



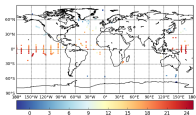
OSI-SAFv2 SSMI/S

Observations Assimilated

In situ Surface Data

Temperature Profiles

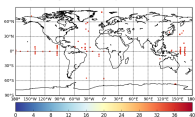
Depth Averaged Potential Temperature for 20010101POTM-obs



EN4: Argo, moored buoys, XBTs, CTDs, marine mammals, gliders

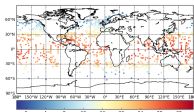
Salinity Profiles

Depth Averaged Potential Salinity for 20010101PSAL-obs



EN4: Argo, moored buoys, CTDs, gliders

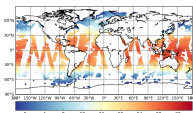
In situ SST for 20010101SST-obs



ICOADS: Ships, moored and drifting buoys

Satellite SST

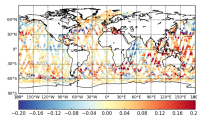
Satellite SST for 20010101SST-obs



NOAA and MetOP
AVHRR, (A)ATSR,
AMSRE

Altimeter Data

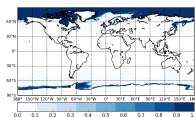
Sea Level Anomaly for 20010101SLA-obs



AVISOv3

Sea Ice concentration

Sea Ice Concentration for 20010101ICECONC-obs




OSI-SAFv2 SSMI/S

Observations Assimilated


In situ Surface Data

Temperature Profiles

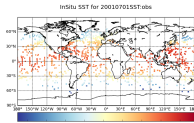


EN4: Argo, moored buoys, XBTs, CTDs, marine mammals, gliders

Salinity Profiles

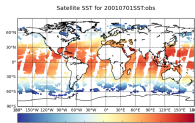


EN4: Argo, moored buoys, CTDs, gliders



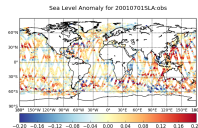
ICOADS: Ships, moored and drifting buoys

Satellite SST




NOAA and MetOP
AVHRR, (A)ATSR,
AMSRE

Altimeter Data



AVISOv3

Sea Ice concentration

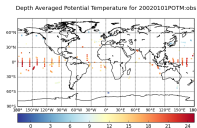


OSI-SAFv2 SSMI/S

Observations Assimilated


In situ Surface Data

Temperature Profiles

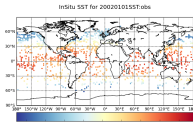


EN4: Argo, moored buoys, XBTs, CTDs, marine mammals, gliders

Salinity Profiles

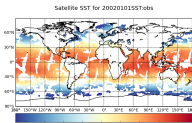


EN4: Argo, moored buoys, CTDs, gliders



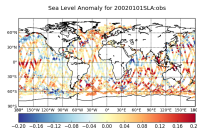
ICOADS: Ships, moored and drifting buoys

Satellite SST




NOAA and MetOP
AVHRR, (A)ATSR,
AMSRE

Altimeter Data



AVISOv3

Sea Ice concentration



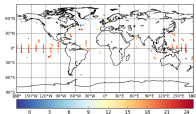
OSI-SAFv2 SSMI/S

Observations Assimilated

In situ Surface Data

Temperature Profiles

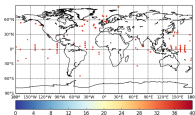
Depth Averaged Potential Temperature for 20020701POTM-obs



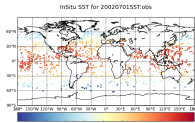
EN4: Argo, moored buoys, XBTs, CTDs, marine mammals, gliders

Salinity Profiles

Depth Averaged Potential Salinity for 20020701PSAL-obs

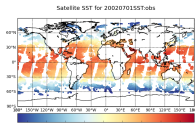


EN4: Argo, moored buoys, CTDs, gliders



ICOADS: Ships, moored and drifting buoys

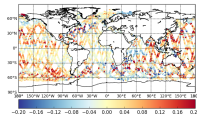
Satellite SST



NOAA and MetOP
AVHRR, (A)ATSR,
AMSRE

Altimeter Data

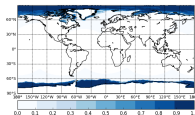
Sea Level Anomaly for 20020701SLA-obs



AVISOv3

Sea Ice concentration

Sea Ice Concentration for 20020701ICECONC-obs




OSI-SAFv2 SSMI/S

Observations Assimilated


In situ Surface Data

Temperature Profiles

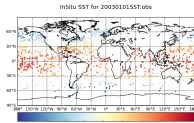


EN4: Argo, moored buoys, XBTs, CTDs, marine mammals, gliders

Salinity Profiles

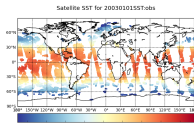


EN4: Argo, moored buoys, CTDs, gliders



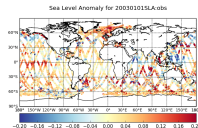
ICOADS: Ships, moored and drifting buoys

Satellite SST



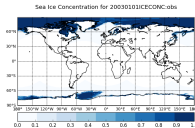
NOAA and MetOP
AVHRR, (A)ATSR,
AMSRE

Altimeter Data



AVISOv3

Sea Ice concentration




OSI-SAFv2 SSMI/S

Observations Assimilated

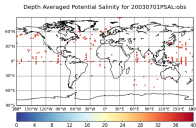
In situ Surface Data

Temperature Profiles

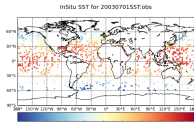


EN4: Argo, moored buoys, XBTs, CTDs, marine mammals, gliders

Salinity Profiles

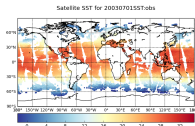


EN4: Argo, moored buoys, CTDs, gliders



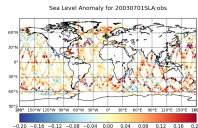
ICOADS: Ships, moored and drifting buoys

Satellite SST



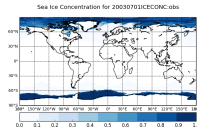
NOAA and MetOP
AVHRR, (A)ATSR,
AMSRE

Altimeter Data



AVISOv3

Sea Ice concentration




OSI-SAFv2 SSMI/S

Observations Assimilated


In situ Surface Data

Temperature Profiles

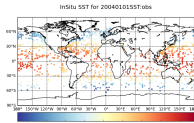


EN4: Argo, moored buoys, XBTs, CTDs, marine mammals, gliders

Salinity Profiles




EN4: Argo, moored buoys, CTDs, gliders



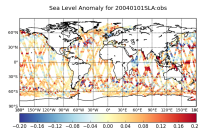
ICOADS: Ships, moored and drifting buoys

Satellite SST



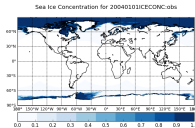
NOAA and MetOP
AVHRR, (A)ATSR,
AMSRE

Altimeter Data



AVISOv3

Sea Ice concentration




OSI-SAFv2 SSMI/S

Observations Assimilated

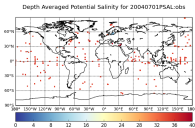
In situ Surface Data

Temperature Profiles

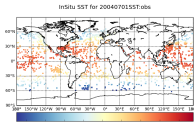


EN4: Argo, moored buoys, XBTs, CTDs, marine mammals, gliders

Salinity Profiles




EN4: Argo, moored buoys, CTDs, gliders



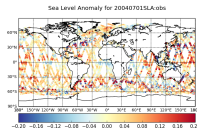
ICOADS: Ships, moored and drifting buoys

Satellite SST



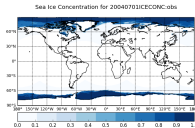
NOAA and MetOP
AVHRR, (A)ATSR,
AMSRE

Altimeter Data



AVISOv3

Sea Ice concentration




OSI-SAFv2 SSMI/S

Observations Assimilated

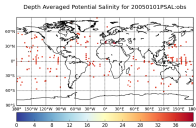
In situ Surface Data

Temperature Profiles

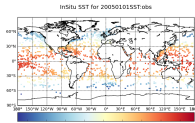


EN4: Argo, moored buoys, XBTs, CTDs, marine mammals, gliders

Salinity Profiles

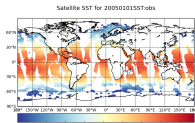


EN4: Argo, moored buoys, CTDs, gliders



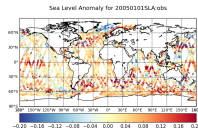
ICOADS: Ships, moored and drifting buoys

Satellite SST



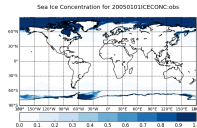
NOAA and MetOP
AVHRR, (A)ATSR,
AMSRE

Altimeter Data



AVISOv3

Sea Ice concentration




OSI-SAFv2 SSMI/S

Observations Assimilated

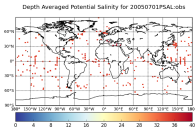
In situ Surface Data

Temperature Profiles

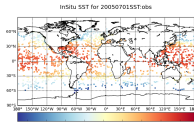


EN4: Argo, moored buoys, XBTs, CTDs, marine mammals, gliders

Salinity Profiles

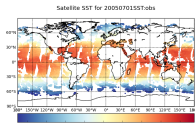


EN4: Argo, moored buoys, CTDs, gliders



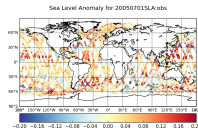
ICOADS: Ships, moored and drifting buoys

Satellite SST



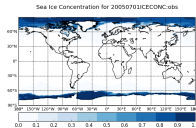
NOAA and MetOP
AVHRR, (A)ATSR,
AMSRE

Altimeter Data



AVISOv3

Sea Ice concentration




OSI-SAFv2 SSMI/S

Observations Assimilated

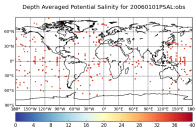
In situ Surface Data

Temperature Profiles

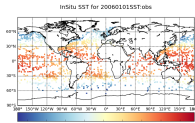


EN4: Argo, moored buoys, XBTs, CTDs, marine mammals, gliders

Salinity Profiles

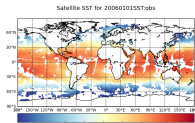


EN4: Argo, moored buoys, CTDs, gliders



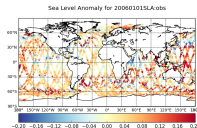
ICOADS: Ships, moored and drifting buoys

Satellite SST



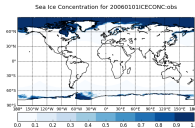
NOAA and MetOP
AVHRR, (A)ATSR,
AMSRE

Altimeter Data



AVISOv3

Sea Ice concentration

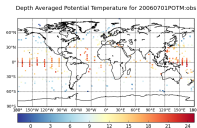


OSI-SAFv2 SSMI/S

Observations Assimilated

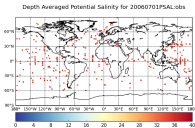
In situ Surface Data

Temperature Profiles

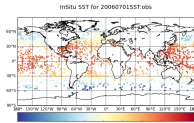


EN4: Argo, moored buoys, XBTs, CTDs, marine mammals, gliders

Salinity Profiles

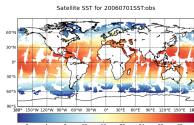


EN4: Argo, moored buoys, CTDs, gliders



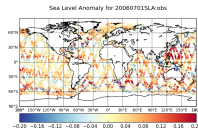
ICOADS: Ships, moored and drifting buoys

Satellite SST



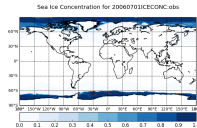
NOAA and MetOP
AVHRR, (A)ATSR,
AMSRE

Altimeter Data



AVISOv3

Sea Ice concentration

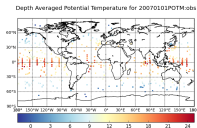


OSI-SAFv2 SSMI/S

Observations Assimilated

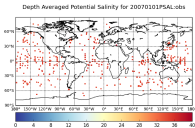
In situ Surface Data

Temperature Profiles

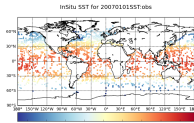


EN4: Argo, moored buoys, XBTs, CTDs, marine mammals, gliders

Salinity Profiles

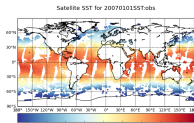


EN4: Argo, moored buoys, CTDs, gliders



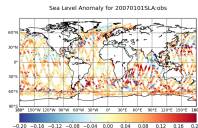
ICOADS: Ships, moored and drifting buoys

Satellite SST



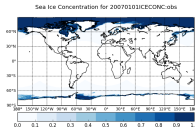
NOAA and MetOP
AVHRR, (A)ATSR,
AMSRE

Altimeter Data



AVISOv3

Sea Ice concentration

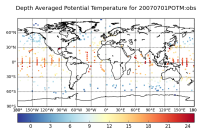


OSI-SAFv2 SSMI/S

Observations Assimilated

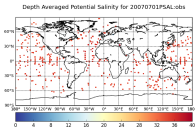
In situ Surface Data

Temperature Profiles

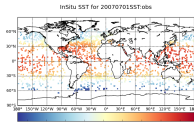


EN4: Argo, moored buoys, XBTs, CTDs, marine mammals, gliders

Salinity Profiles

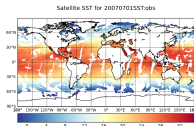


EN4: Argo, moored buoys, CTDs, gliders



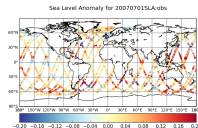
ICOADS: Ships, moored and drifting buoys

Satellite SST



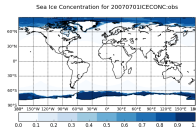
NOAA and MetOP
AVHRR, (A)ATSR,
AMSRE

Altimeter Data



AVISOv3

Sea Ice concentration

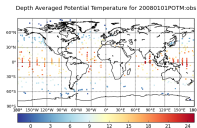


OSI-SAFv2 SSMI/S

Observations Assimilated

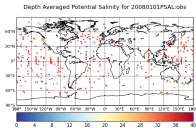
In situ Surface Data

Temperature Profiles

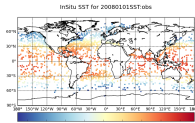


EN4: Argo, moored buoys, XBTs, CTDs, marine mammals, gliders

Salinity Profiles




EN4: Argo, moored buoys, CTDs, gliders



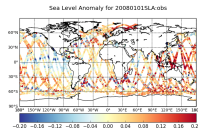
ICOADS: Ships, moored and drifting buoys

Satellite SST




NOAA and MetOP
AVHRR, (A)ATSR,
AMSRE

Altimeter Data



AVISOv3

Sea Ice concentration

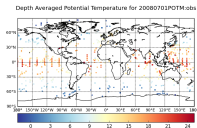


OSI-SAFv2 SSMI/S

Observations Assimilated

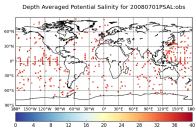
In situ Surface Data

Temperature Profiles

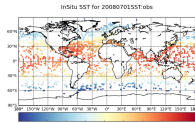


EN4: Argo, moored buoys, XBTs, CTDs, marine mammals, gliders

Salinity Profiles




EN4: Argo, moored buoys, CTDs, gliders



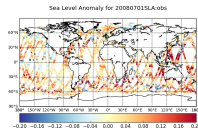
ICOADS: Ships, moored and drifting buoys

Satellite SST



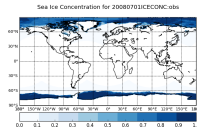
NOAA and MetOP
AVHRR, (A)ATSR,
AMSRE

Altimeter Data



AVISOv3

Sea Ice concentration

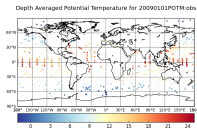


OSI-SAFv2 SSMI/S

Observations Assimilated

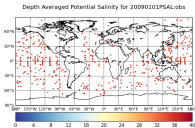
In situ Surface Data

Temperature Profiles

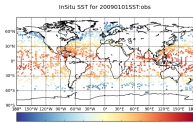


EN4: Argo, moored buoys, XBTs, CTDs, marine mammals, gliders

Salinity Profiles




EN4: Argo, moored buoys, CTDs, gliders



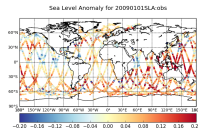
ICOADS: Ships, moored and drifting buoys

Satellite SST



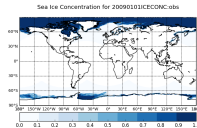
NOAA and MetOP
AVHRR, (A)ATSR,
AMSRE

Altimeter Data



AVISOv3

Sea Ice concentration

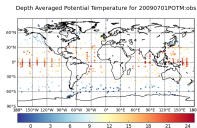


OSI-SAFv2 SSMI/S

Observations Assimilated

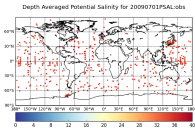
In situ Surface Data

Temperature Profiles

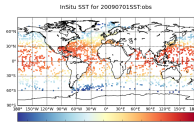


EN4: Argo, moored buoys, XBTs, CTDs, marine mammals, gliders

Salinity Profiles

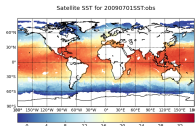


EN4: Argo, moored buoys, CTDs, gliders



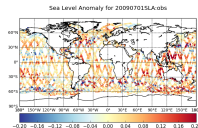
ICOADS: Ships, moored and drifting buoys

Satellite SST



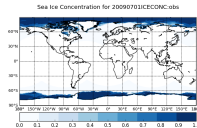
NOAA and MetOP
AVHRR, (A)ATSR,
AMSRE

Altimeter Data



AVISOv3

Sea Ice concentration

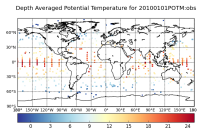


OSI-SAFv2 SSMI/S

Observations Assimilated

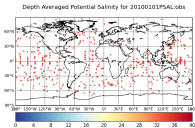
In situ Surface Data

Temperature Profiles

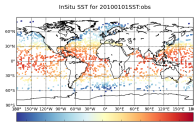


EN4: Argo, moored buoys, XBTs, CTDs, marine mammals, gliders

Salinity Profiles




EN4: Argo, moored buoys, CTDs, gliders



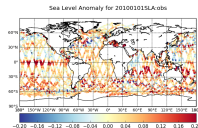
ICOADS: Ships, moored and drifting buoys

Satellite SST



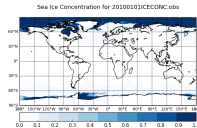
NOAA and MetOP
AVHRR, (A)ATSR,
AMSRE

Altimeter Data



AVISOv3

Sea Ice concentration




OSI-SAFv2 SSMI/S

Observations Assimilated


In situ Surface Data

Temperature Profiles

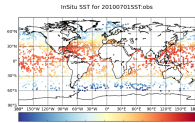


EN4: Argo, moored buoys, XBTs, CTDs, marine mammals, gliders

Salinity Profiles




EN4: Argo, moored buoys, CTDs, gliders



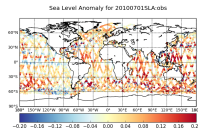
ICOADS: Ships, moored and drifting buoys

Satellite SST




NOAA and MetOP
AVHRR, (A)ATSR,
AMSRE

Altimeter Data



AVISOv3

Sea Ice concentration

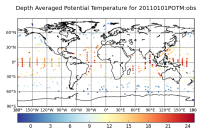


OSI-SAFv2 SSMI/S

Observations Assimilated

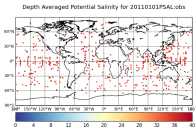
In situ Surface Data

Temperature Profiles

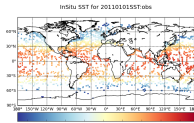


EN4: Argo, moored buoys, XBTs, CTDs, marine mammals, gliders

Salinity Profiles




EN4: Argo, moored buoys, CTDs, gliders



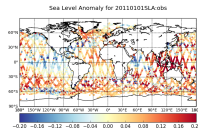
ICOADS: Ships, moored and drifting buoys

Satellite SST




NOAA and MetOP
AVHRR, (A)ATSR,
AMSRE

Altimeter Data



AVISOv3

Sea Ice concentration

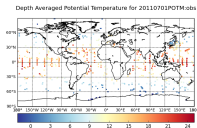


OSI-SAFv2 SSMI/S

Observations Assimilated

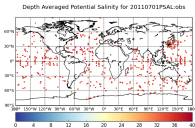
In situ Surface Data

Temperature Profiles

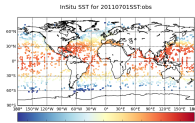


EN4: Argo, moored buoys, XBTs, CTDs, marine mammals, gliders

Salinity Profiles




EN4: Argo, moored buoys, CTDs, gliders



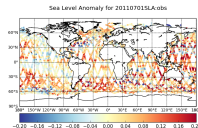
ICOADS: Ships, moored and drifting buoys

Satellite SST




NOAA and MetOP
AVHRR, (A)ATSR,
AMSRE

Altimeter Data



AVISOv3

Sea Ice concentration




OSI-SAFv2 SSMI/S

Observations Assimilated

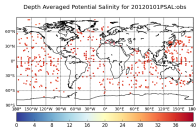
In situ Surface Data

Temperature Profiles

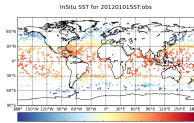


EN4: Argo, moored buoys, XBTs, CTDs, marine mammals, gliders

Salinity Profiles




EN4: Argo, moored buoys, CTDs, gliders



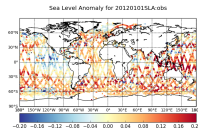
ICOADS: Ships, moored and drifting buoys

Satellite SST




NOAA and MetOP
AVHRR, (A)ATSR,
AMSRE

Altimeter Data



AVISOv3

Sea Ice concentration

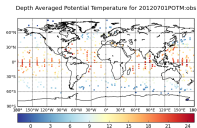


OSI-SAFv2 SSMI/S

Observations Assimilated

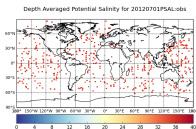
In situ Surface Data

Temperature Profiles

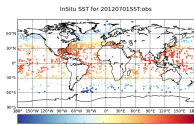


EN4: Argo, moored buoys, XBTs, CTDs, marine mammals, gliders

Salinity Profiles




EN4: Argo, moored buoys, CTDs, gliders



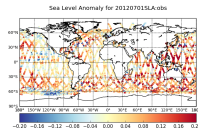
ICOADS: Ships, moored and drifting buoys

Satellite SST




NOAA and MetOP
AVHRR, (A)ATSR,
AMSRE

Altimeter Data



AVISOv3

Sea Ice concentration



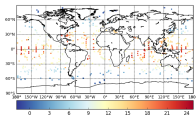
OSI-SAFv2 SSMI/S

Observations Assimilated

In situ Surface Data

Temperature Profiles

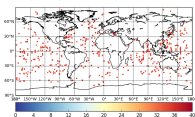
Depth Averaged Potential Temperature for 20130101POTM-obs



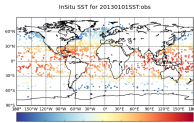
EN4: Argo, moored buoys, XBTs, CTDs, marine mammals, gliders

Salinity Profiles

Depth Averaged Potential Salinity for 20130101PSAL-obs



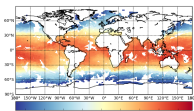
EN4: Argo, moored buoys, CTDs, gliders



ICOADS: Ships, moored and drifting buoys

Satellite SST

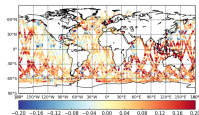
Satellite SST for 20130101SST-obs



NOAA and MetOP
AVHRR, (A)ATSR,
AMSRE

Altimeter Data


Sea Level Anomaly for 20130101SLA-obs



AVISOv3

Sea Ice concentration

Sea Ice Concentration for 20130101ICECONC-obs

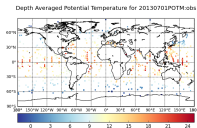


OSI-SAFv2 SSMI/S

Observations Assimilated

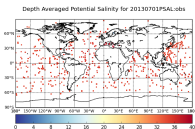
In situ Surface Data

Temperature Profiles

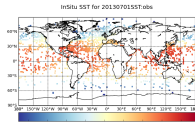


EN4: Argo, moored buoys, XBTs, CTDs, marine mammals, gliders

Salinity Profiles




EN4: Argo, moored buoys, CTDs, gliders



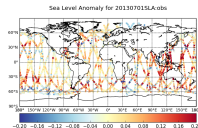
ICOADS: Ships, moored and drifting buoys

Satellite SST




NOAA and MetOP
AVHRR, (A)ATSR,
AMSRE

Altimeter Data



AVISOv3

Sea Ice concentration

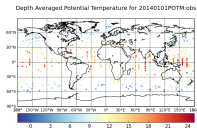


OSI-SAFv2 SSMI/S

Observations Assimilated

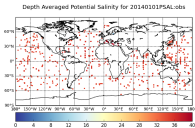
In situ Surface Data

Temperature Profiles

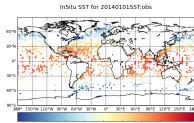


EN4: Argo, moored buoys, XBTs, CTDs, marine mammals, gliders

Salinity Profiles

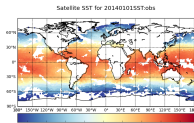


EN4: Argo, moored buoys, CTDs, gliders



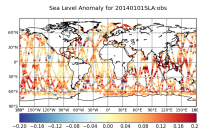
ICOADS: Ships, moored and drifting buoys

Satellite SST




NOAA and MetOP
AVHRR, (A)ATSR,
AMSRE

Altimeter Data



AVISOv3

Sea Ice concentration




OSI-SAFv2 SSMI/S

Observations Assimilated

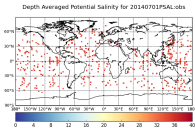
In situ Surface Data

Temperature Profiles

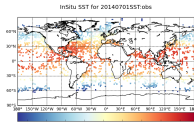


EN4: Argo, moored buoys, XBTs, CTDs, marine mammals, gliders

Salinity Profiles

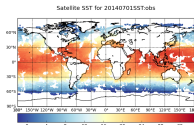


EN4: Argo, moored buoys, CTDs, gliders



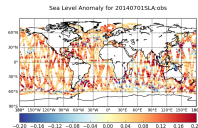
ICOADS: Ships, moored and drifting buoys

Satellite SST



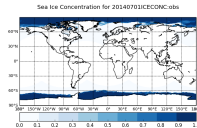
NOAA and MetOP
AVHRR, (A)ATSR,
AMSRE

Altimeter Data



AVISOv3

Sea Ice concentration




OSI-SAFv2 SSMI/S

Observations Assimilated

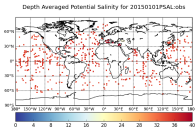
In situ Surface Data

Temperature Profiles

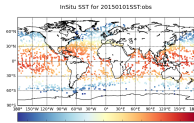


EN4: Argo, moored buoys, XBTs, CTDs, marine mammals, gliders

Salinity Profiles




EN4: Argo, moored buoys, CTDs, gliders



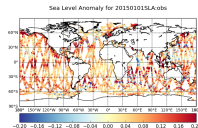
ICOADS: Ships, moored and drifting buoys

Satellite SST



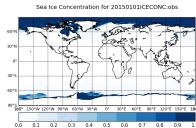
NOAA and MetOP
AVHRR, (A)ATSR,
AMSRE

Altimeter Data



AVISOv3

Sea Ice concentration



OSI-SAFv2 SSMI/S